

Forward this notice to:

Shire \_\_\_\_\_

Address \_\_\_\_\_  
\_\_\_\_\_



# PLANTATION DEVELOPMENT NOTICE



*This notice is lodged in accordance with Section 3.1.2.1. of  
"The Code of Forest Practices for Timber Production. (see over)*

## 1. Plantation Owner

Name \_\_\_\_\_

If Company or similar, provide Contact person name \_\_\_\_\_

Postal address \_\_\_\_\_

Suburb/Town \_\_\_\_\_ State \_\_\_\_\_ Postcode \_\_\_\_\_

Telephone \_\_\_\_\_

Is the Plantation Owner also the owner of the land on which the plantation is sited?

Yes  No  If No, provide landowner details at Item 4.

## 2. Location of Plantation (or Woodlot/Timberbelt) area/s

a. Site Address of Plantation (eg property name, nearest road, nearest town)

\_\_\_\_\_  
\_\_\_\_\_

b. Parish, Crown allotments and/or Plan of Subdivision No.

(refer to your property Title documents) \_\_\_\_\_

c. Map Grid Reference (of plantation centre) \_\_\_\_\_

on Map Sheet (Name) \_\_\_\_\_ (Number) \_\_\_\_\_ (scale) 1: \_\_\_\_\_

*Use of a map to show location of plantation area(s) on the property is encouraged.*



**3. Plantation/Woodlot/Timberbelt description**

- a) list new plantation(s) being established
- b) optional : list existing plantation(s)

Stand Number	Species	Area (hectares)	Year of Planting	Year of first harvest (indicative)
eg.	<i>Eucalyptus muellerana</i>	10	1999	2014
1				
2				
3				
4				
5				

**4. The Landowner**

*If the Notice giver is not the landowner, provide the name and address of the landowner.*

Name \_\_\_\_\_  
 If Company or similar, provide Contact person name \_\_\_\_\_  
 Postal address \_\_\_\_\_  
 Suburb/Town \_\_\_\_\_ State \_\_\_\_\_ Postcode \_\_\_\_\_  
 Telephone \_\_\_\_\_

**5. Declaration**

I declare that all the information I have given is true to the best of my knowledge

\_\_\_\_\_  
 Plantation Owner's Signature

\_\_\_\_\_  
 Date

Office use only	
Acknowledgment of receipt:	
Date: _____	Initial/Stamp: _____
Distribution:	Plantation Owner <input type="radio"/>
	CFA Area Manager <input type="radio"/>
	Regional Plantations Committee <input type="radio"/>

# PLANTATION DEVELOPMENT NOTICE MAP

Show Plantation area(s) referred to in this Notice by drawing on an existing map (eg 1:25 000 Vicmap series-enlarged if necessary) and attaching it to this Notice, or sketch a location map on this page.


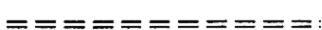



N


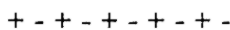



Approx. map scale \_\_\_\_\_

---

## Legend

Sealed Road        
Gravel Road        
Track                
Property Boundary   
Fence              

River or Creek        
Plantation Boundary   
Retained Native Vegetation   
Powerline              